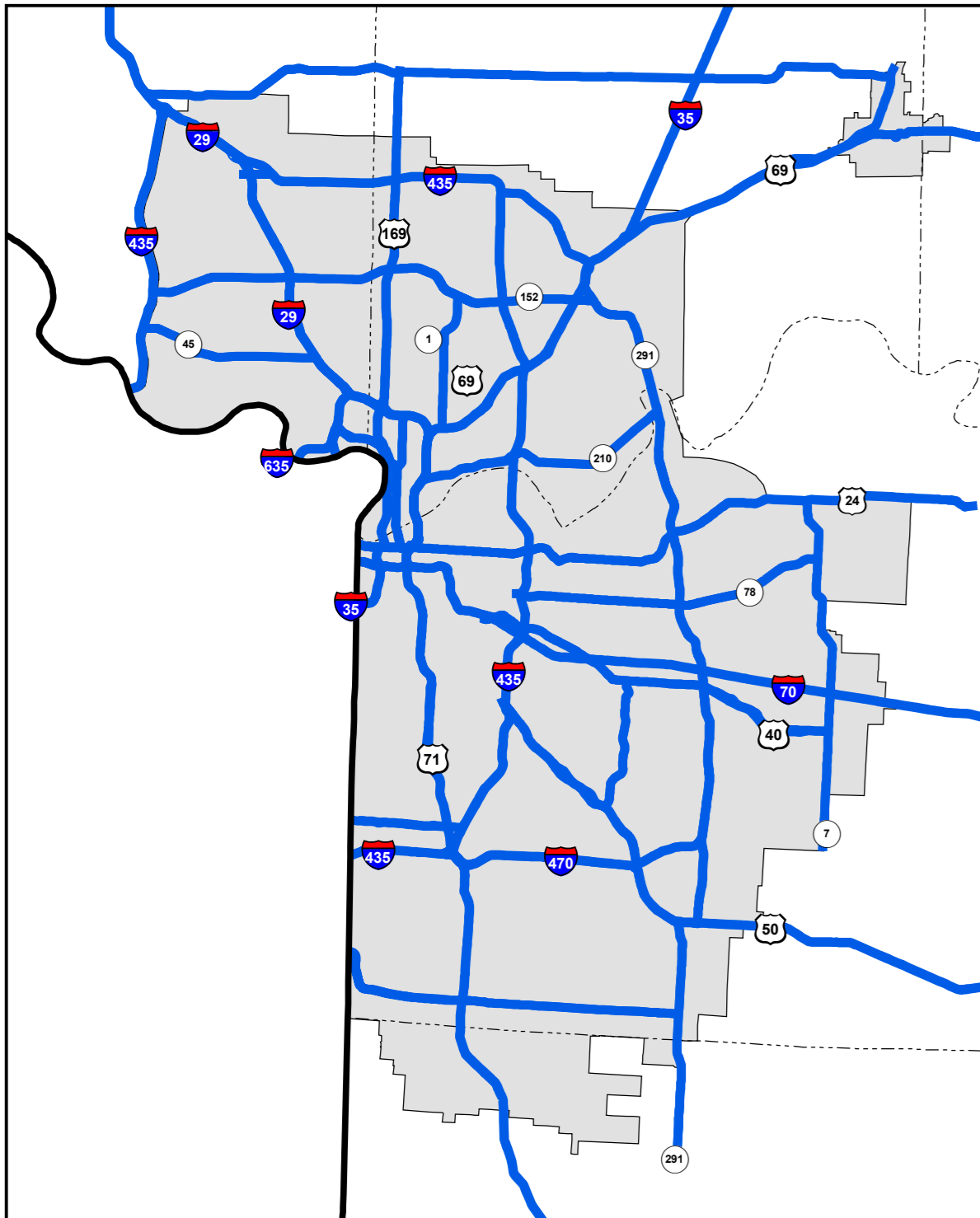

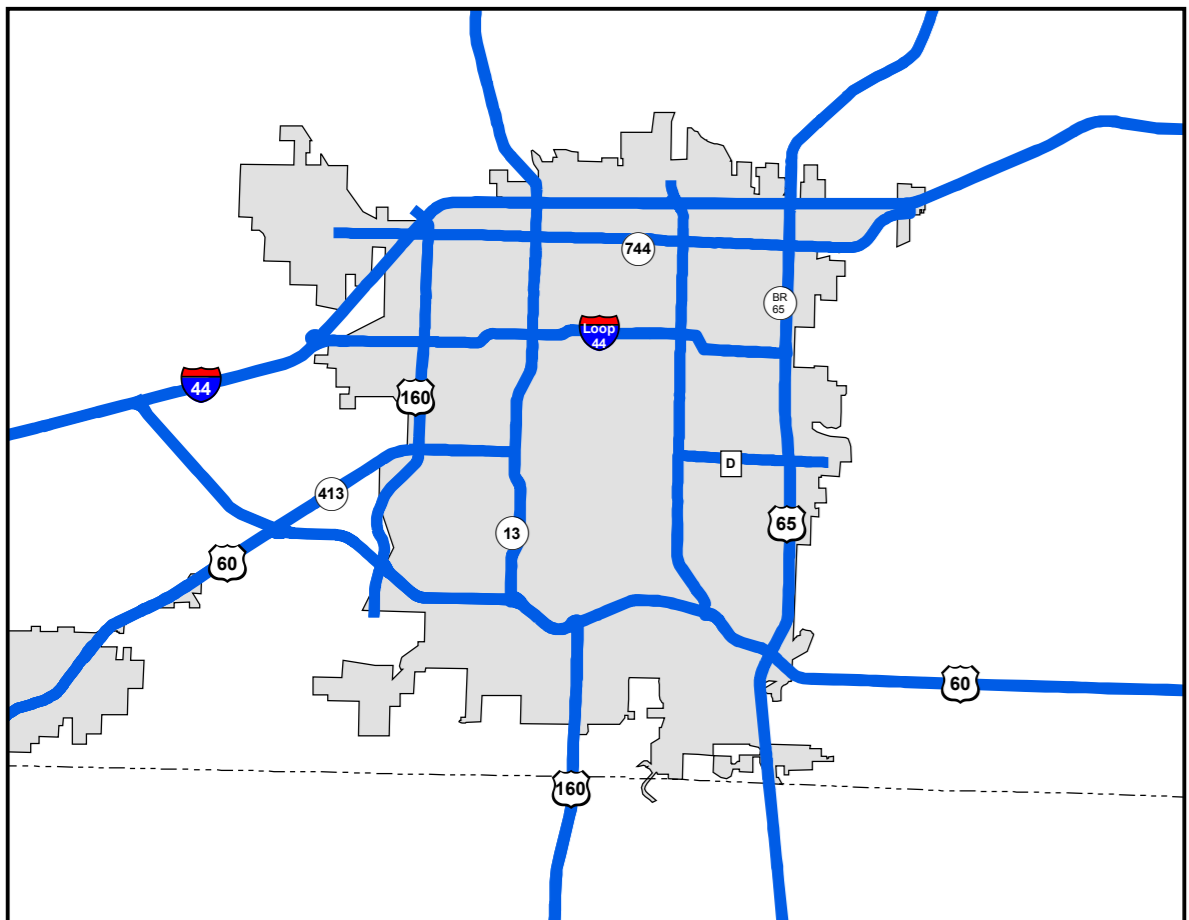


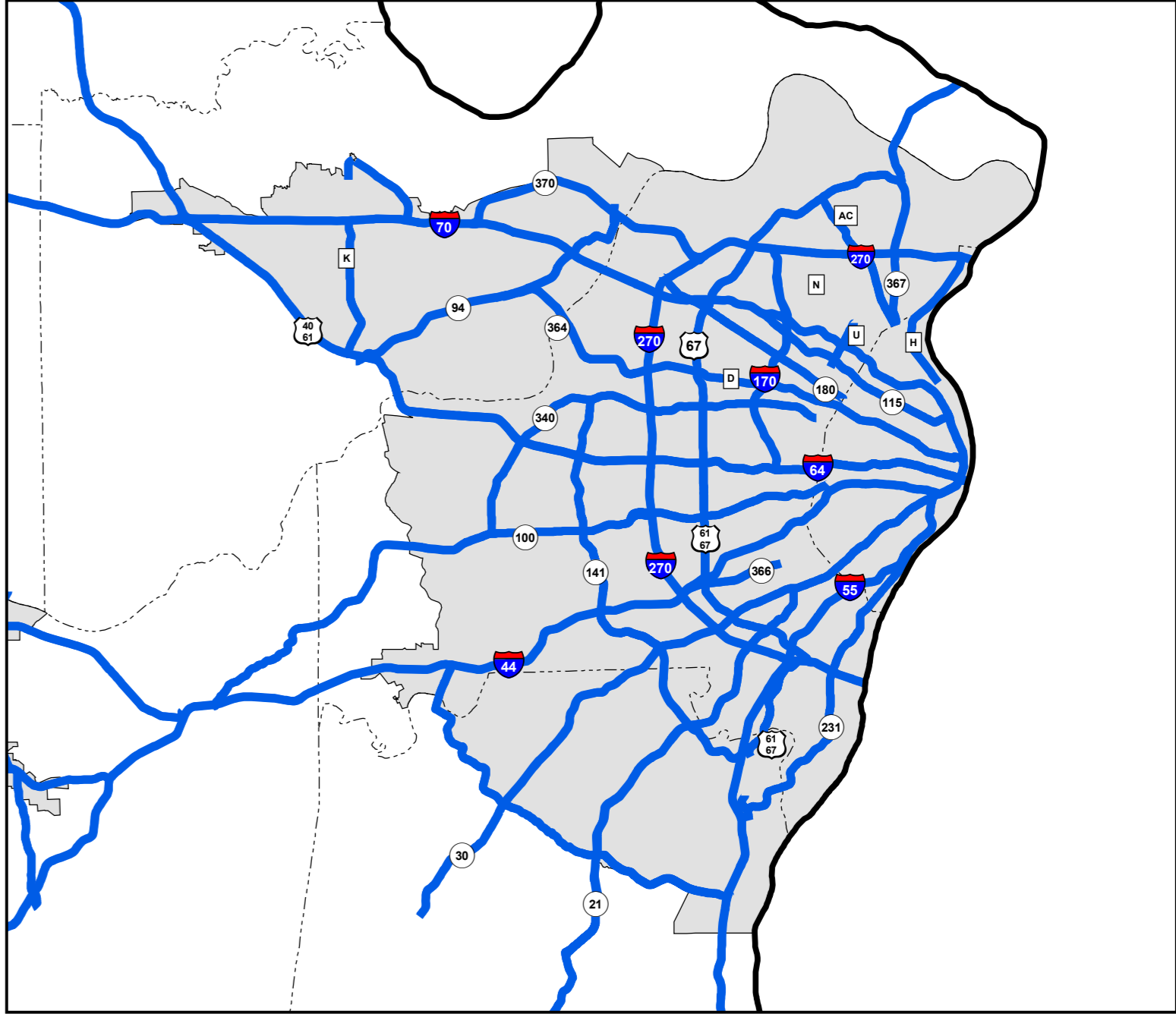
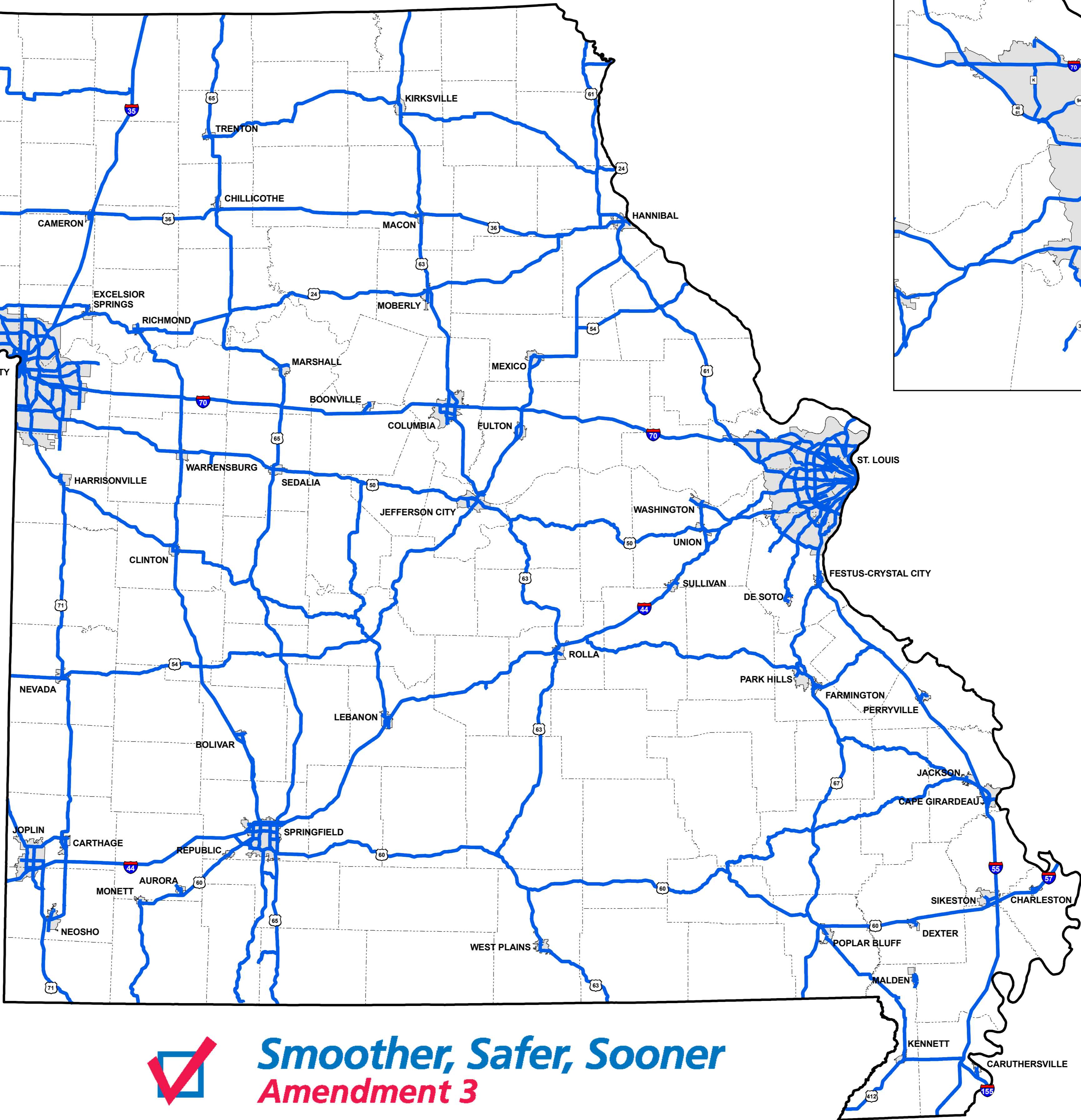
MAJOR HIGHWAYS PRINCIPAL ARTERIALS



Kansas City Area



Springfield Area




St. Louis Area

NOTE: MAP REPRESENTS SOME PROPOSED CHANGES TO FUNCTIONAL CLASS NOT APPROVED BY FHWA ON 2/1/05.



Smoother, Safer, Sooner
Amendment 3



MISSOURI DEPARTMENT OF TRANSPORTATION
TRANSPORTATION PLANNING
1-888-ASK-MODOT
WWW.MODOT.ORG

G:_WORK_AMENDMENTS\MAPS\AMEND3\ARTERIALS_01_02_05(TM)
FEBRUARY 1, 2005