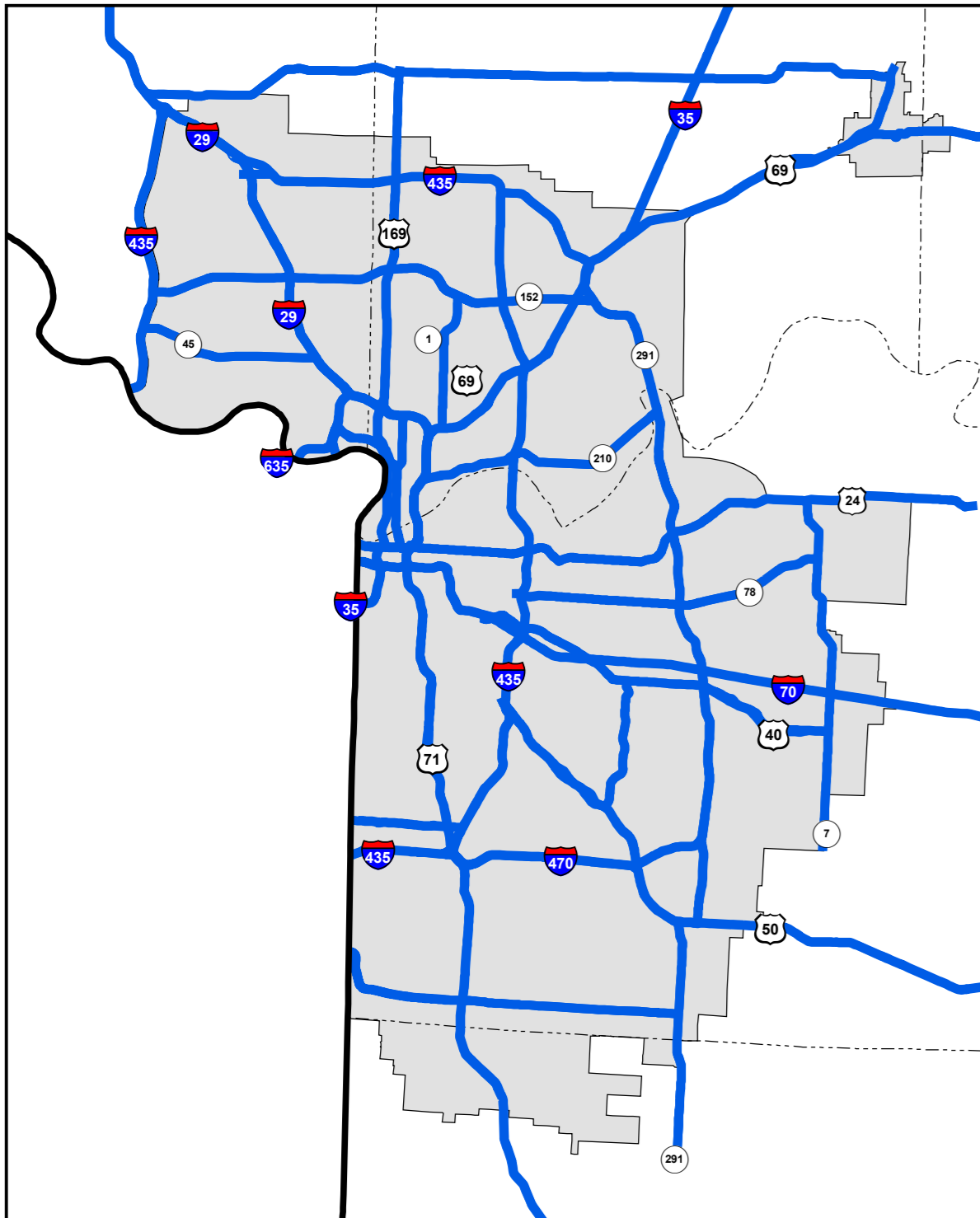

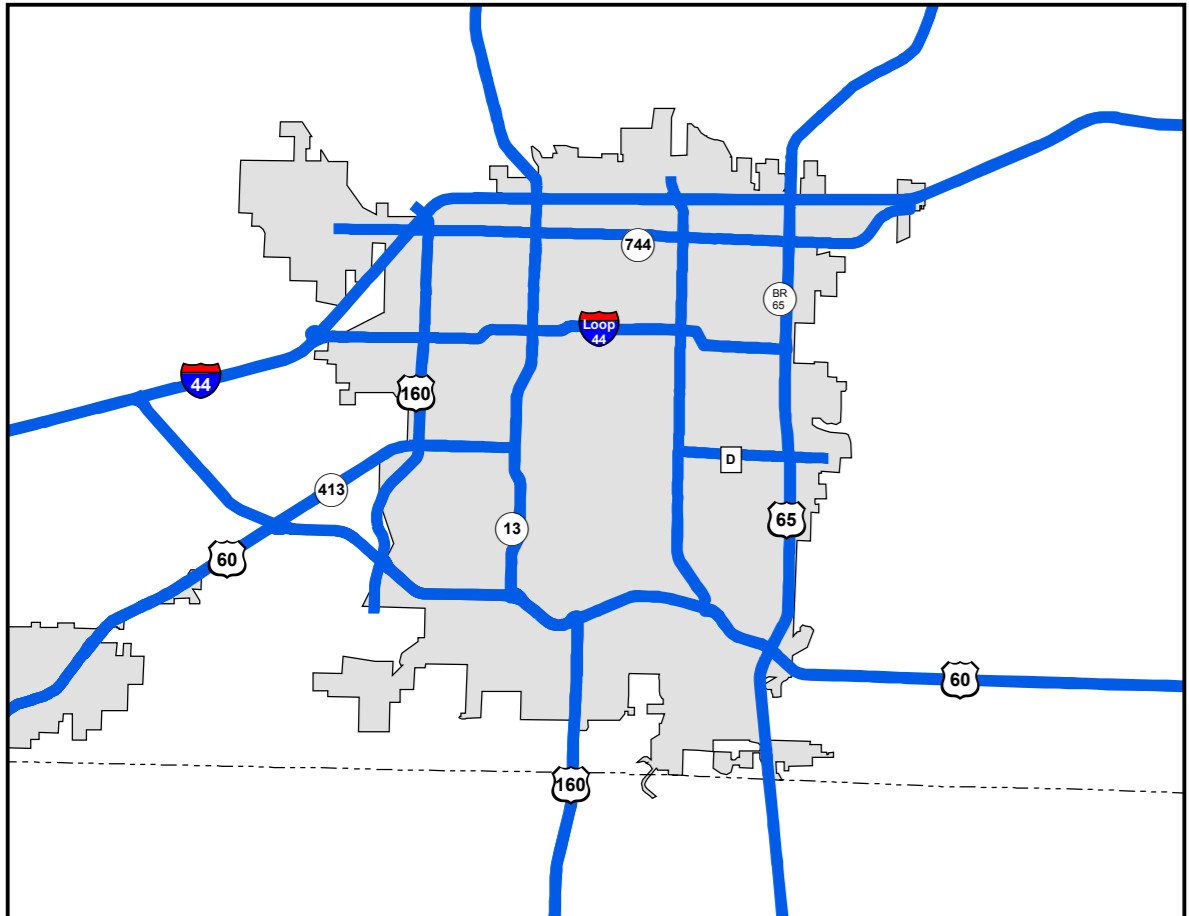


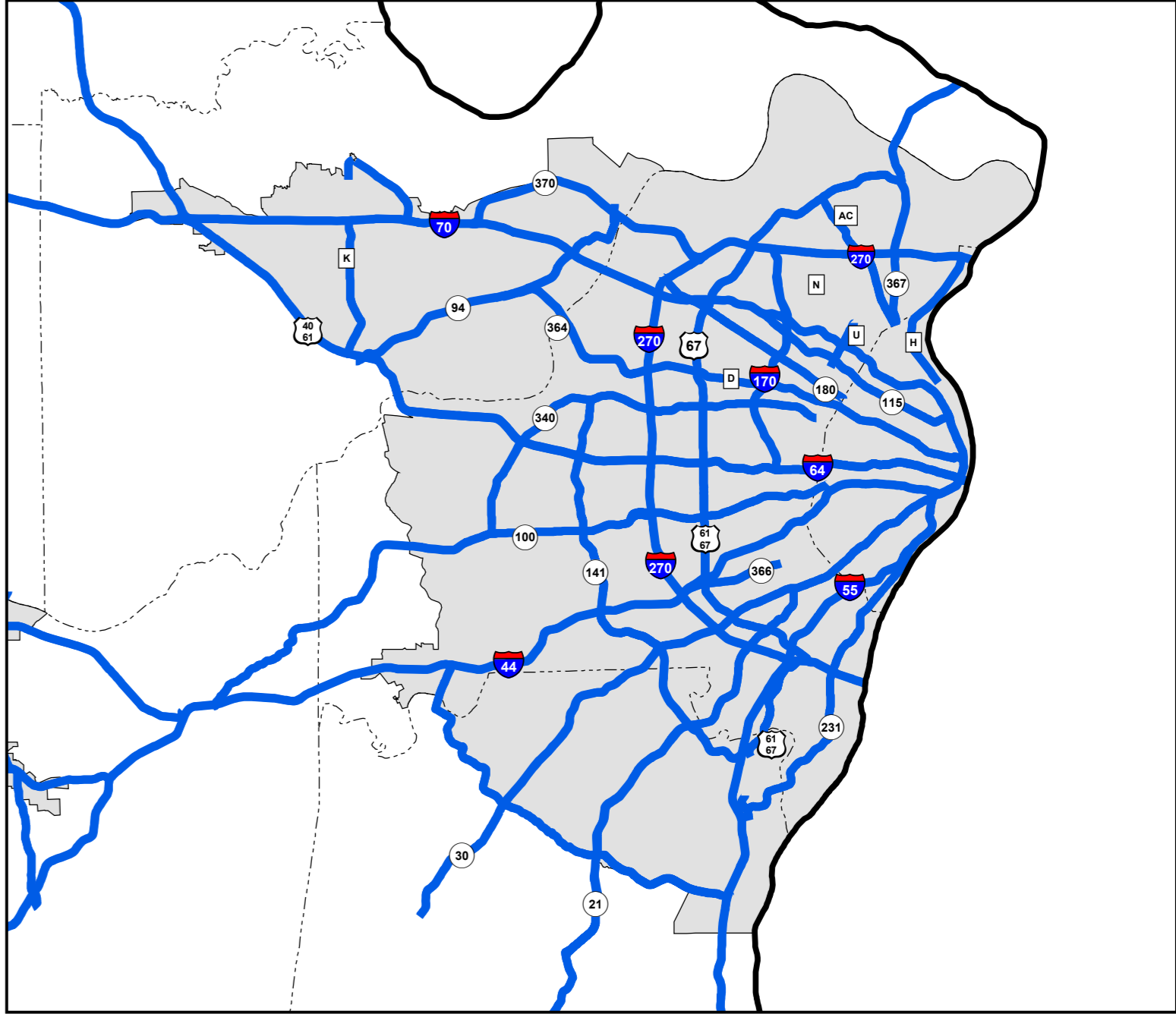
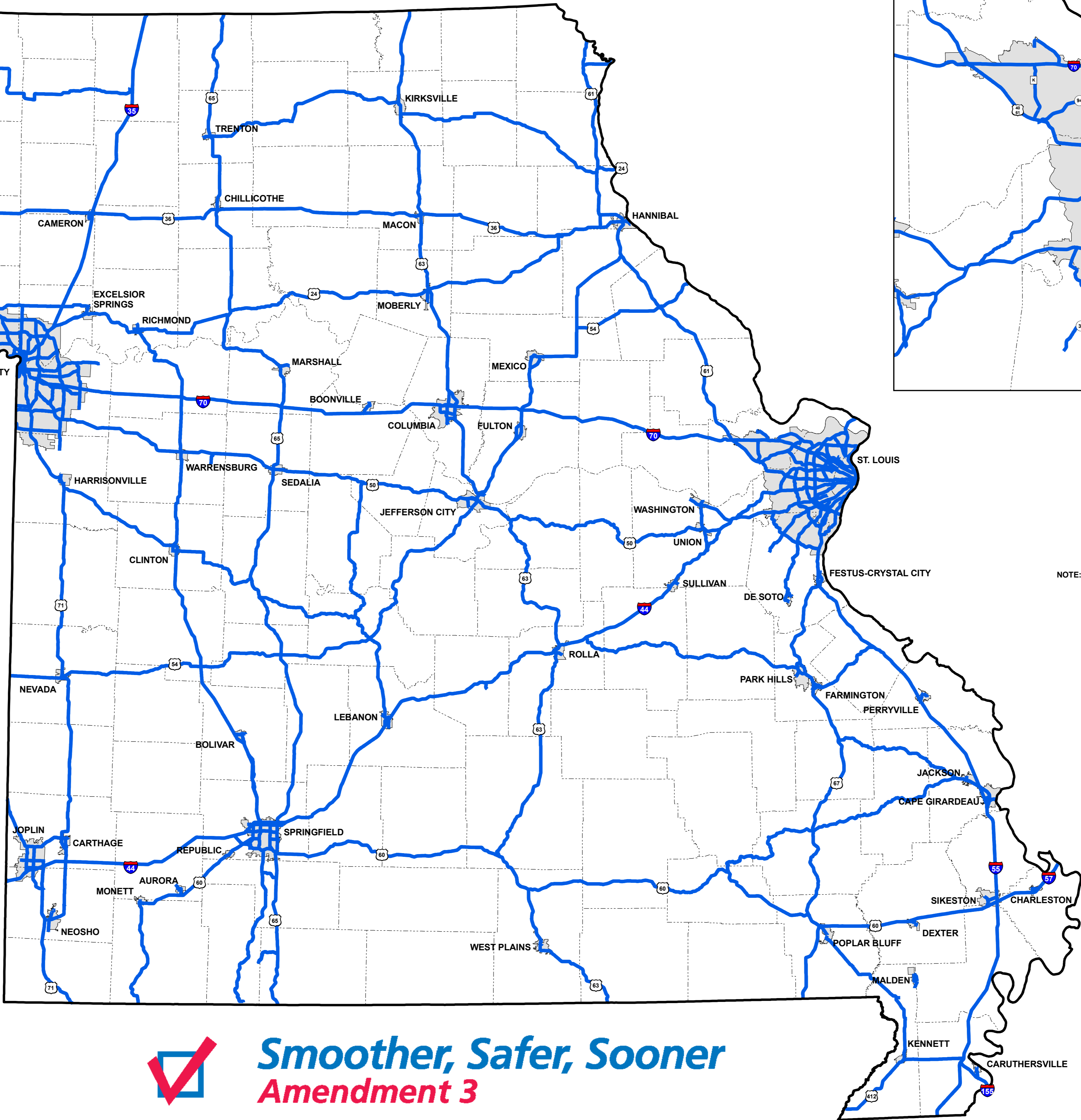
# MAJOR HIGHWAYS PRINCIPAL ARTERIALS



Kansas City Area



Springfield Area




St. Louis Area

NOTE: MAP REPRESENTS SOME PROPOSED CHANGES TO FUNCTIONAL CLASS NOT APPROVED BY FHWA ON 2/1/05. APPROXIMATELY 5400 CENTERLINE MILES.



**Smoother, Safer, Sooner**  
**Amendment 3**



MISSOURI DEPARTMENT OF TRANSPORTATION  
TRANSPORTATION PLANNING  
1-888-ASK-MODOT  
WWW.MODOT.ORG

G:\\_WORK\_AMENDMENTS\MAPPING\AMENDMENTS\ARTERIALS\_02\_02\_05(TM). February 1, 2005